

# 附 錄 五

## 計畫區地質鑽探結果



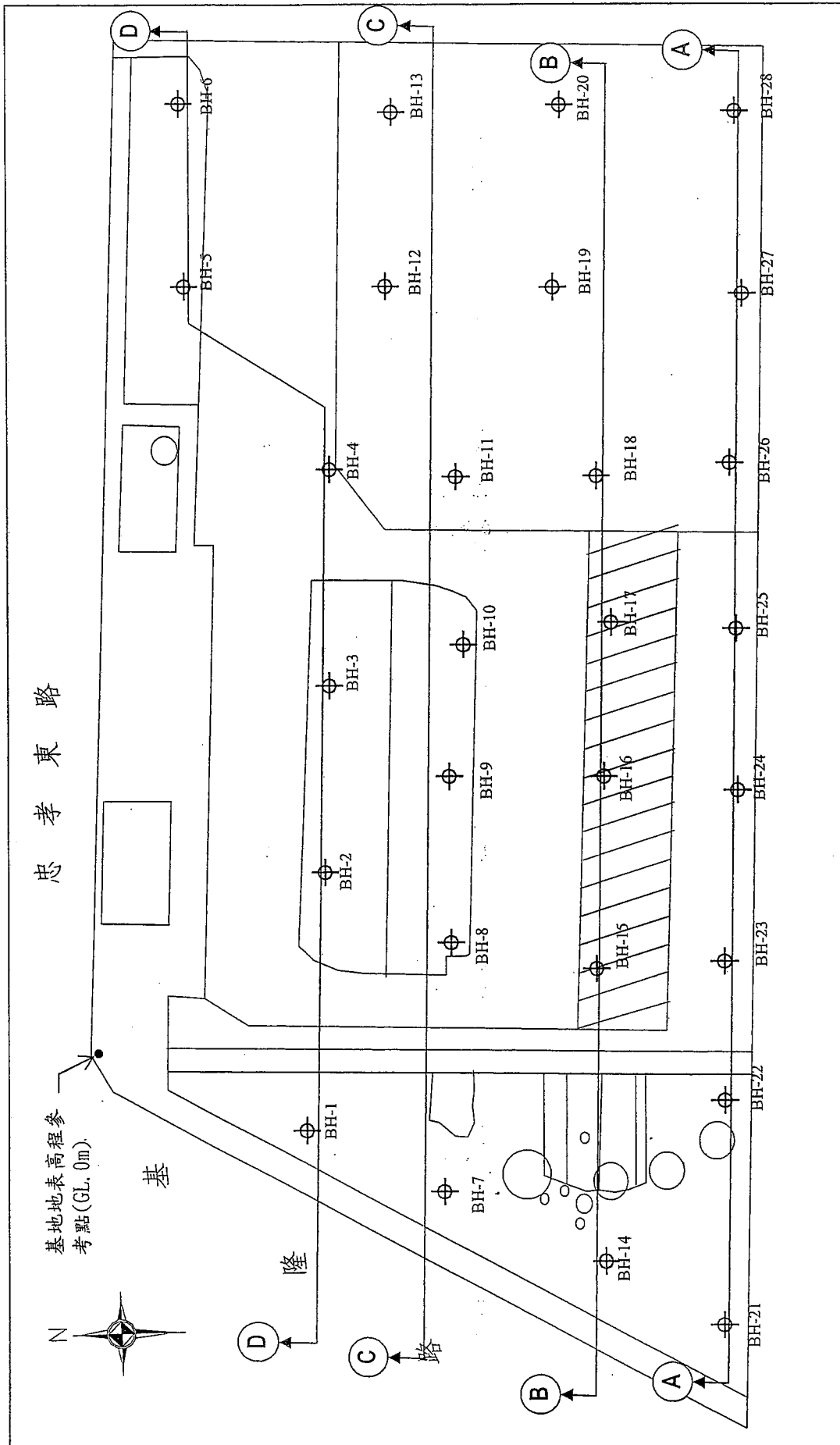


圖 2.4 鑽探孔位配置圖

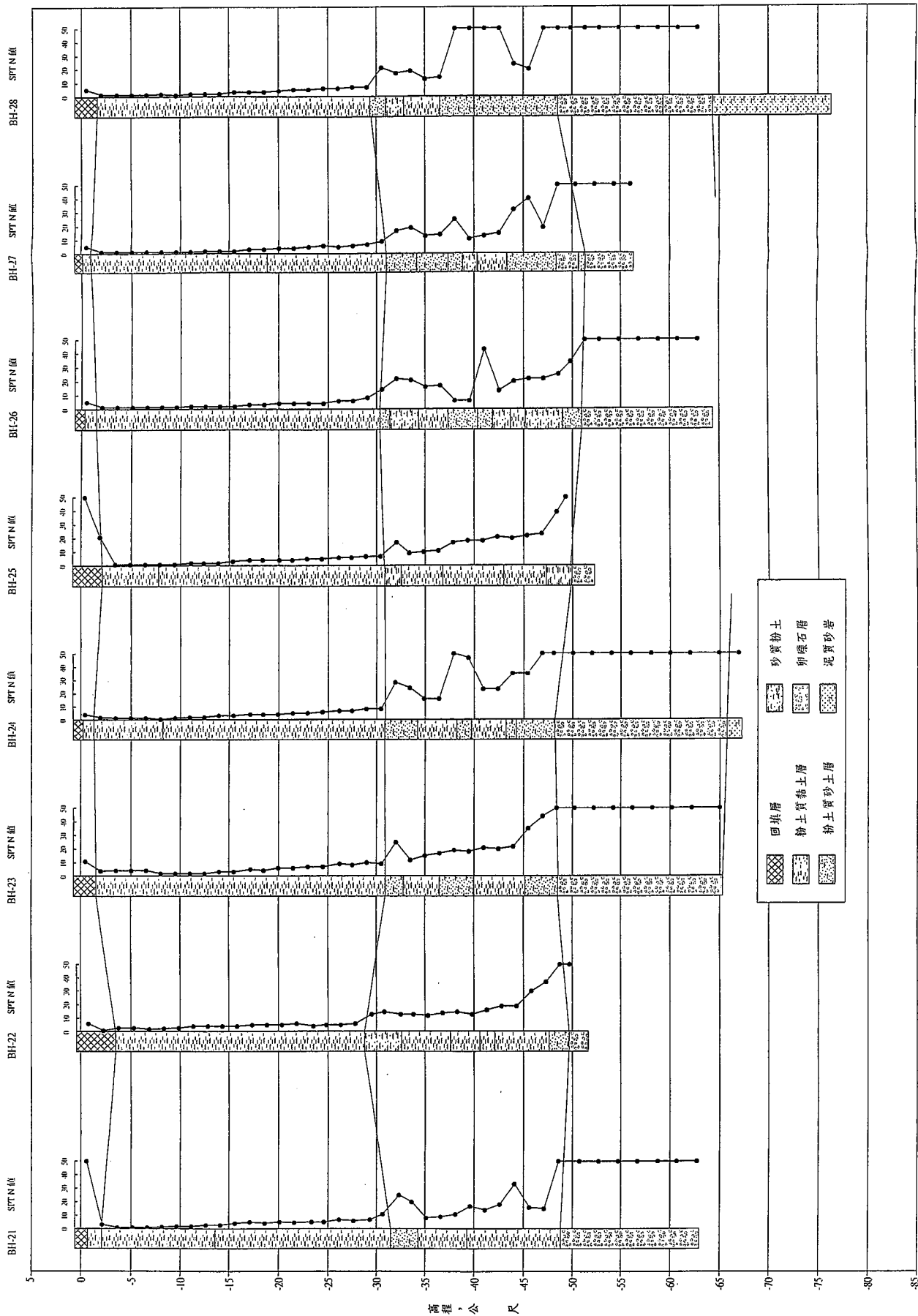


圖 3.1(a) 地層剖面示意圖(AA剖面)

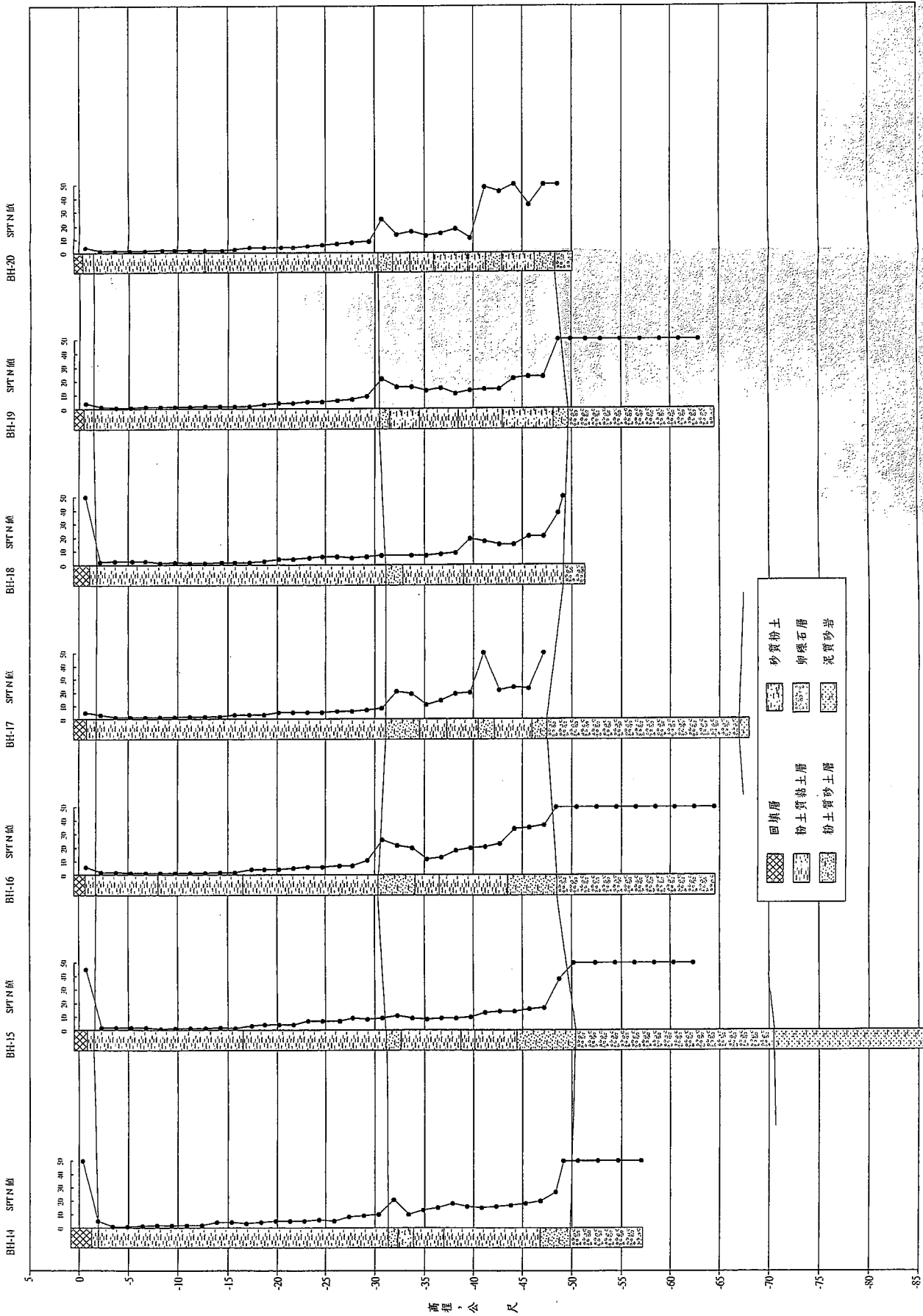


圖 3.1(b) 地層剖面示意圖(BB 剖面)

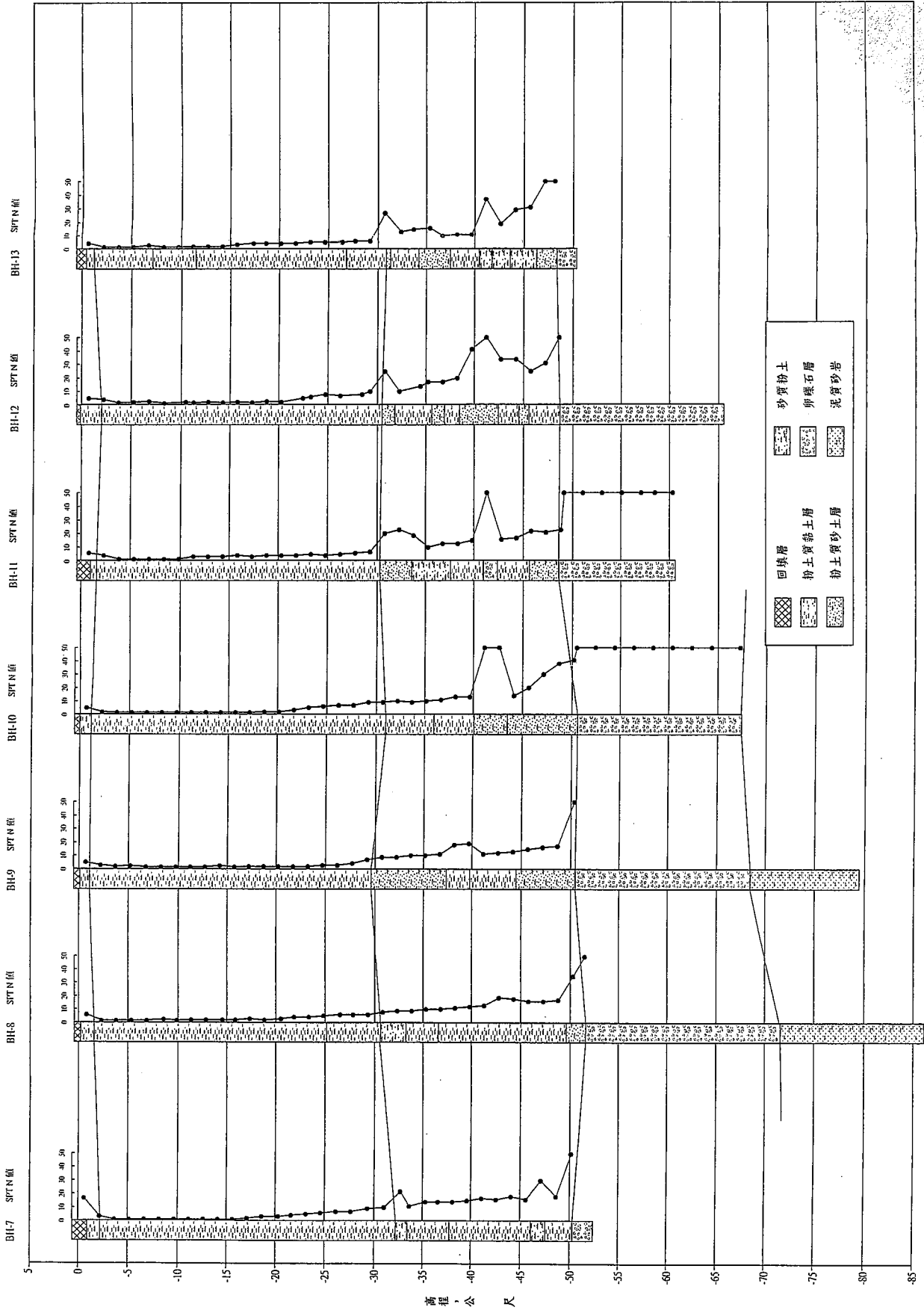


圖 3.1(c) 地層剖面示意圖(CC 剖面)

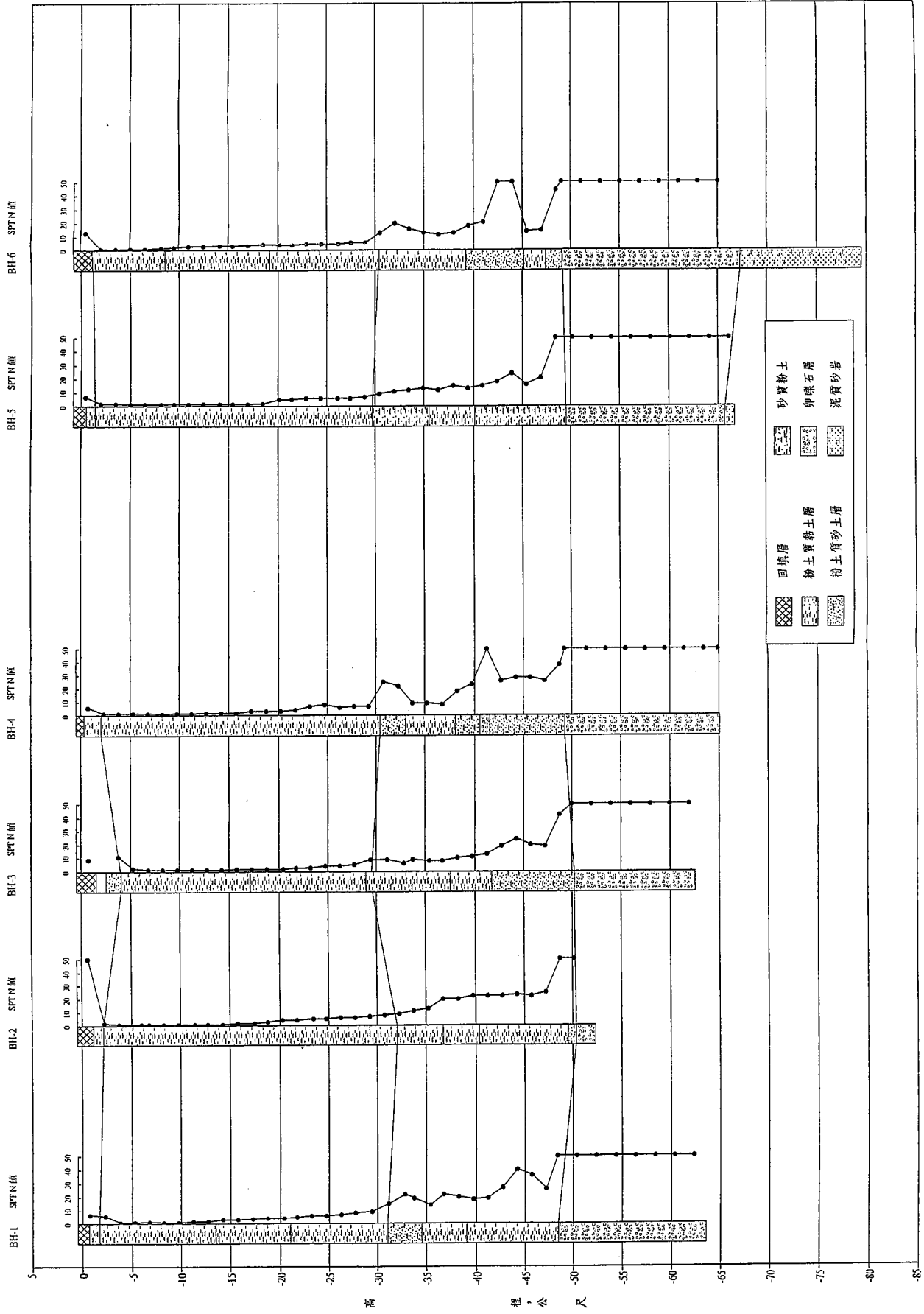


圖 3.1(d) 地層剖面示意圖(DD 剖面)

