











Stamps of Wenhui Line



No.	Station	Station Stamp	Introduction
1	南港展覽館站 Taipei Nangang Exhibition Center		<p>Taiwan's biggest exhibition and conference center, Taipei World Trade Center Nangang Exhibition Hall has both upper- and lower-level exhibition facilities. This is also Taiwan's first exhibition center with the Green Building Label. The entrance of this station is designed to look like a giant clam holding a pearl.</p>
2	南港軟體園區 站 Nangang Software Park		<p>Nangang Software Park is Taiwan's first and largest incubation center for the software industry. There are three phases involved, with the development goal the creation of the Asia-Pacific Software Center.</p>



No.	Station	Station Stamp	Introduction
3	東湖站 Donghu		<p>The European-style cinema next to this station is a landmark in the Donghu area. The remains of the Wufen Suspension Bridge, a transportation artery for the delivery of coal in days gone by, are a witness to the history of Neihu's industrial development.</p>
4	葫洲站 Huzhou		<p>The design of this station expresses the rather static urban landscape, bright and colorful. In addition, the winding Bailusi Mountain Hiking Trail (also known as the “Trail of 50 Bends”) is one of Taipei City's many special mountain-hiking trails.</p>



No.	Station	Station Stamp	Introduction
5	大湖公園站 Dahu Park	 <p>The stamp is a square illustration in a golden-brown color. At the top, a large kite with long, flowing tails is shown in flight. Below it, a traditional Chinese arch bridge spans across a body of water. The water reflects the bridge and the sky. In the bottom left corner, there is a stylized logo consisting of three horizontal bars of varying lengths, followed by the Chinese characters '大湖公園站' and the English text 'Dahu Park'.</p>	<p>When taking the escalator upstairs at this station, passengers feel like a kite soaring in the sky, because of the public artwork “The Flying Kite” installed alongside. The elegant arched shape of the red-and-white Moon Bridge has made it a landmark of Dahu Park.</p>
6	內湖站 Neihu	 <p>The stamp is a square illustration in a golden-brown color. It depicts a suspension bridge with a dragon-ridge shape, crossing a body of water. In the foreground, there is a traditional Chinese temple with a tiled roof and a courtyard. People are shown walking on the bridge and in the temple area. In the bottom center, there is a stylized logo consisting of three horizontal bars of varying lengths, followed by the Chinese characters '內湖站' and the English text 'Neihu'.</p>	<p>The main religious center for local residents of Zhangzhou descent, Bishanyan Kaizhang Shengwang Temple is also a must-visit place for its night scenery. The nearby Baishi Lake Suspension Bridge is famous for its dragon-ridge shape, and leads to eco-wetlands and tourist strawberry farms.</p>



No.	Station	Station Stamp	Introduction
7	文德站 Wende		<p>The municipal historic spot Guo Family Estate (also known as the “Neihu Red House”), is located on a hill near Wende Rd. On Sec. 2 of Neihu Rd. is Bihu Park, famous for its Dapi Lake. The nearby National Taiwan College of Performing Arts stages a regular schedule of performances at the Bi-Hu Theatre.</p>
8	港墘站 Gangqian		<p>The name “Gangqian” (lit. “port embankment”) arose from this place’s location by the Keelung River and its old wharf facilities. The important Greater Taipei high-tech site near this station, Neihu Technology Park, has a dense cluster of enterprise headquarters and R&D centers.</p>



No.	Station	Station Stamp	Introduction
9	西湖站 Xihu		<p>Co-constructed with a conventional market, Xihu Market, right next door. Passengers can take the bus to visit the Qing Dynasty Quarry remains on Neihu's Huanshan Rd. for a glimpse into Taipei's history.</p>
10	劍南路站 Jiannan Rd.		<p>The huge ferris wheel atop a department store outside this station is another famous Taipei landmark. The nearby Jiantan Temple is the oldest temple in Taipei, and the Jiannan Butterfly Trail next to it is an important place for gaining understanding of the ecology of butterflies.</p>



No.	Station	Station Stamp	Introduction
11	大直站 Dazhi		<p>Located in Dazhi, the Taipei Martyrs' Shrine is dedicated to Chinese revolutionary martyrs and military soldiers. Taipei's first cable-stayed bridge, Dazhi Bridge, spans the Keelung River; during the Dragon Boat Festival every year, many dragon boats gather and race each other under the bridge.</p>
12	松山機場站 Songshan Airport		<p>Located right in the city core, Taipei Songshan Airport sends out jets carrying people and their dreams into the skies, and also houses a public artwork, "The Baggage", symbolizing the advent of the era of travel.</p>



No.	Station	Station Stamp	Introduction
13	中山國中站 Zhongshan Junior High School		<p>Near a rapid transit EMU line running through the forest of high-rises, Rongxing Garden Park provides Taipei citizens with an oasis of green grass and beautiful flowers in which to rest and relax.</p>
14	南京復興站 Nanjing Fuxing		<p>Surrounded by office buildings and unceasing traffic, this station has become the key transportation junction within the surrounding commercial district, at the same time boosting its economy.</p>

No.	Station	Station Stamp	Introduction
15	忠孝復興站 Zhongxiao Fuxing		<p>This station is surrounded by department stores and restaurants; the front and rear station areas are connected by the East Metro Mall, so that no heavy rains or burning sunlight will interfere with your window-shopping. This is indeed the most bustling of the Taipei Metro stations.</p>
16	大安站 Daan		<p>Standing tall in the middle of the road, this station is an illustration of the busy city. Forming a silk-like ribbon alongside Fuxing S. Rd., the fire-red cotton tree flowers are part of summer's quiet replacement of spring.</p>

No.	Station	Station Stamp	Introduction
17	科技大樓站 Technology Building		<p>Near this station on Hoping E. Rd. is the Technology Building, which houses the headquarters of both the Ministry of Science and Technology and Institute for Information Industry. Between this station and Liuzhangli Station the Wenhua Line turns 90°, providing a special tableau.</p>
18	六張犁站 Liuzhangli		<p>With a EMU service running through this station, and also flying over a busy roundabout, the street view here is unique. The many surrounding shopping malls and premium hotels create another stunning landmark.</p>

No.	Station	Station Stamp	Introduction
19	麟光站 Linguang		<p>Running north out of Mt. Fuzhou Tunnel, bright sunlight awaits at Linguang Station. The nearby Fuyang Eco Park, Taipei's one and only eco-park, used to be the site of a military ammunition depot, but today is a reserve for a low-altitude, natural eco-environment.</p>
20	辛亥站 Xinhai		<p>The nearby Xinhai Tunnel is the major juncture between Wenshan District and downtown Taipei. Travelers can take the stairway outside this station to reach the Department of Civil Servant Development, a facility for the training of Taipei City's public servants.</p>

No.	Station	Station Stamp	Introduction
21	萬芳醫院站 Wanfang Hospital		<p>Co-constructed with this station, Taipei Municipal Wanfang Hospital is Taipei's first private-management public hospital. The Taiwan Police College is also nearby, cultivating basic-level personnel capable of carrying out police as well as firefighting and other related services.</p>
22	萬芳社區站 Wanfang Community		<p>The name “Wanfang” is a combination of the old “Wanlong Coal Mine” and “Fangchuan Coal Mine” names. The nearby 104 Hill Park, on the hill between Wanning St. and Wanmei St., features a great on-high view.</p>

No.	Station	Station Stamp	Introduction
23	木柵站 Muzha		<p>In-between this station and Taipei Zoo Station, passengers enjoy the beautiful scenery along the Jingmei River and look far into the distance to see the renowned local colorful giraffe-painted smokestack.</p>
24	動物園站 Taipei Zoo		<p>The terminal station of the Wenhua Line, from which travelers can either take the Maokong Gondola to drink tea and/or go hiking in the high hills, or enter the Taipei Zoo to see its famous animal stars.</p>